

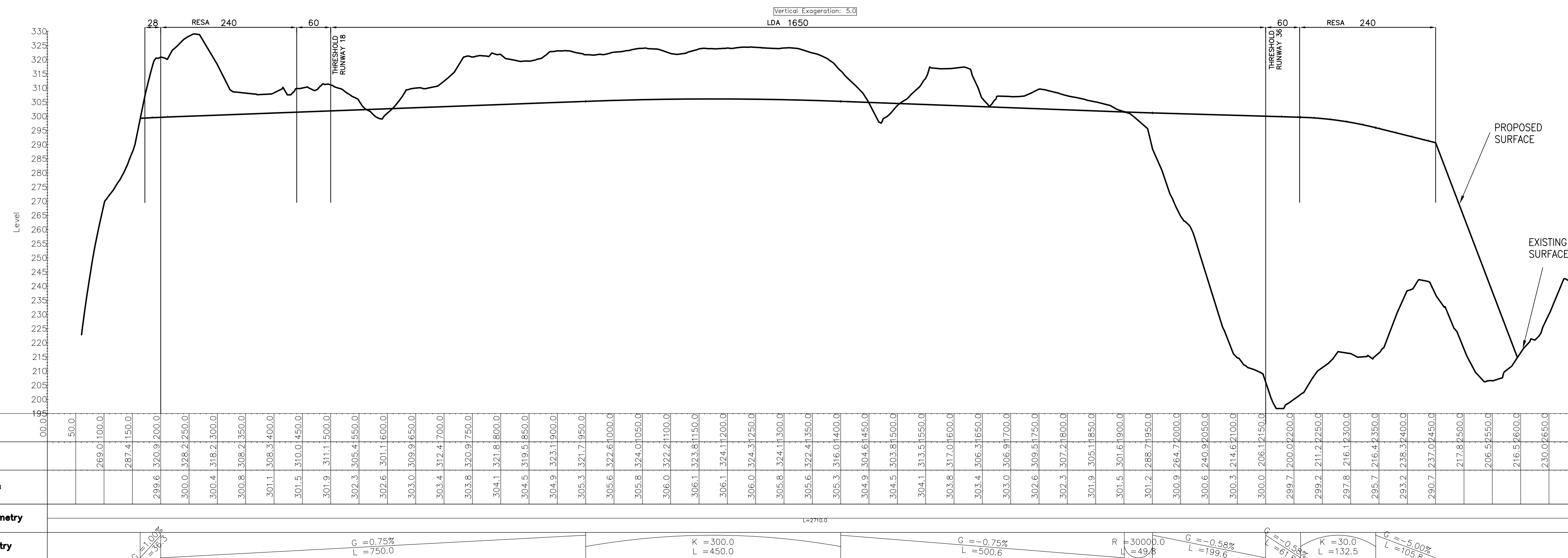
DO NOT SCALE

COMMERCIAL IN CONFIDENCE

- NOTES:
- DIMENSIONS ARE IN METRES UNLESS OTHERWISE STATED.
 - BACKGROUND SURVEY MAPPING BASED ON ORDNANCE SURVEY MAPPING SERIES 6893 (D.O.S. 260) SHEETS 3 AND 6, EDITION 2 O.S.D. 1990, AND TRITAN SURVEYS 2006.
 - CO-ORDINATES ARE TO ST HELENA LOCAL GRID.
 - DRAWING TO BE READ IN CONJUNCTION WITH EMPLOYERS REQUIREMENTS REFERENCE DESIGN SPECIFICATIONS.
 - SEE DRAWING CI-01-2012 FOR FILL EMBANKMENT BENCHING DETAIL.


DRAWING REFERENCES

CI-01-1030 ALIGNMENT AND SECTION LAYOUT




SECTION 1 - RUNWAY VERTICAL ALIGNMENT

Scale Horiz: 1:5000 Vert: 1:1000



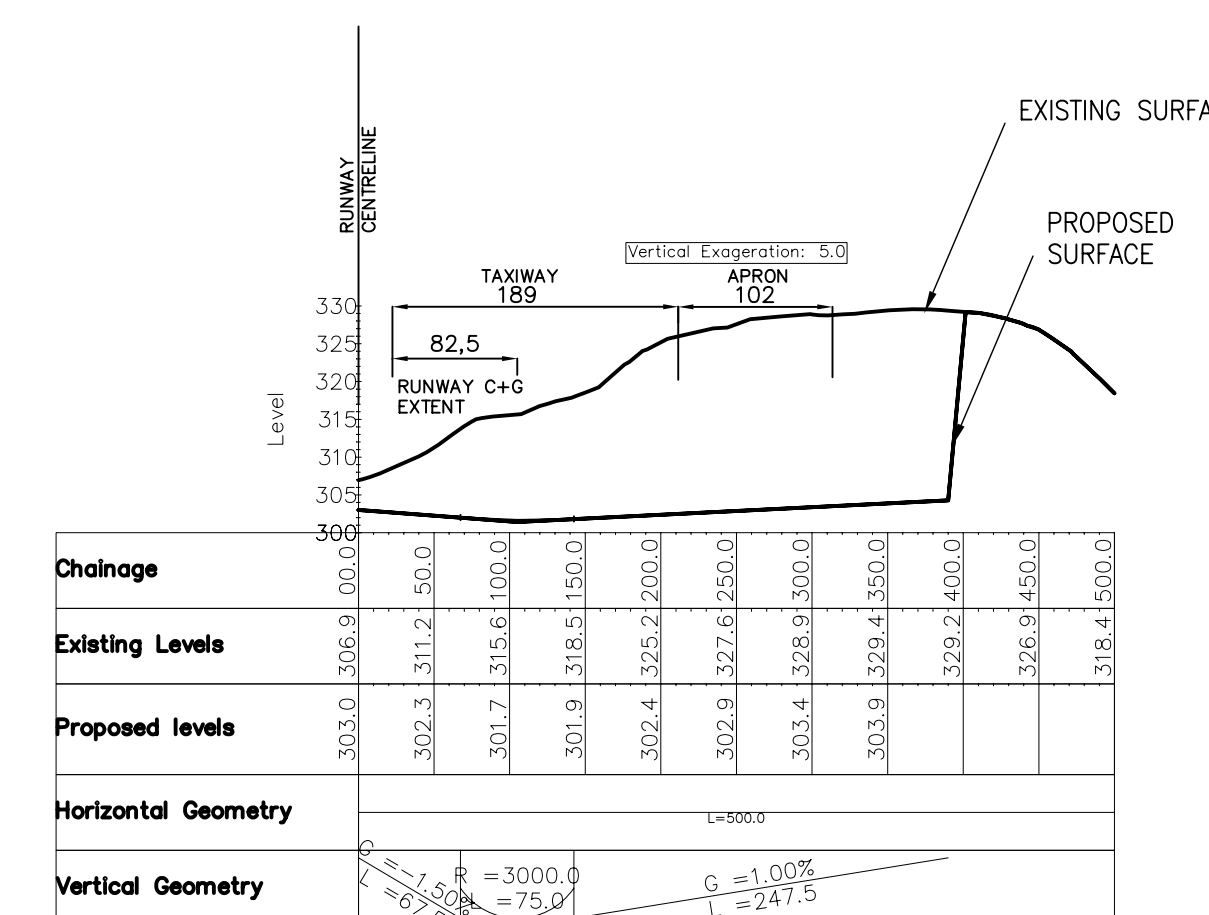
SECTION 2 - LINE OF SIGHT

Scale Horiz: 1:5000 Vert: 1:1000



SECTION 4 - ACCESS ROAD VERTICAL ALIGNMENT

Scale Horiz: 1:5000 Vert: 1:1000



SECTION 3 - TAXIWAY VERTICAL ALIGNMENT

Scale Horiz: 1:5000 Vert: 1:1000

Rev.	Description	By	Date	Chk'd	Auth
B	TENDER ISSUE	KT	25.07	TJM	RDJ
A	Amendments Following DFID/FM/ Internal comments	DK	09.3.07	RDJ	RDJ

Client
DFID

Consultant
Atkins Limited
Consulting Engineers,
Woodcote Grove,
Ashley Road,
Epsom, Surrey, England,
KT18 5BW
www: <http://www.atkinsglobal.com>
Fax (01372) 740055
Tel. (01372) 726140

Project
St Helena Reference Design

Title
Airfield Alignments and Sections Sheet 1

Scale at A1	Drawn	Checked	Authorised	Status	
As Shown	BnH	DK	RDJ	T	
Date	18.1.07	Date	18.1.07	Date	22.1.07
Drawing Number	5048976 - CI - 01 - 1031			Rev	B

